


Barry Farm






8

Miles



Government of the District of Columbia
Office of Planning ~ February 22, 2012

This map was created for planning purposes from a variety of sources. It is neither a survey nor a legal document. Information provided by other agencies should be verified with them where appropriate.

-  2012 Wards
-  Barry Farm
-  Street Centerlines
-  Water
-  Parks

Ward 8: New Communities

